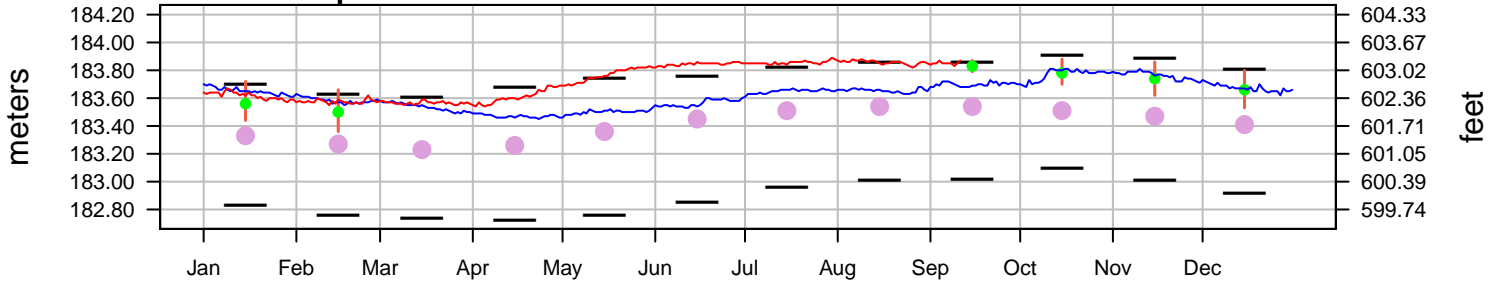




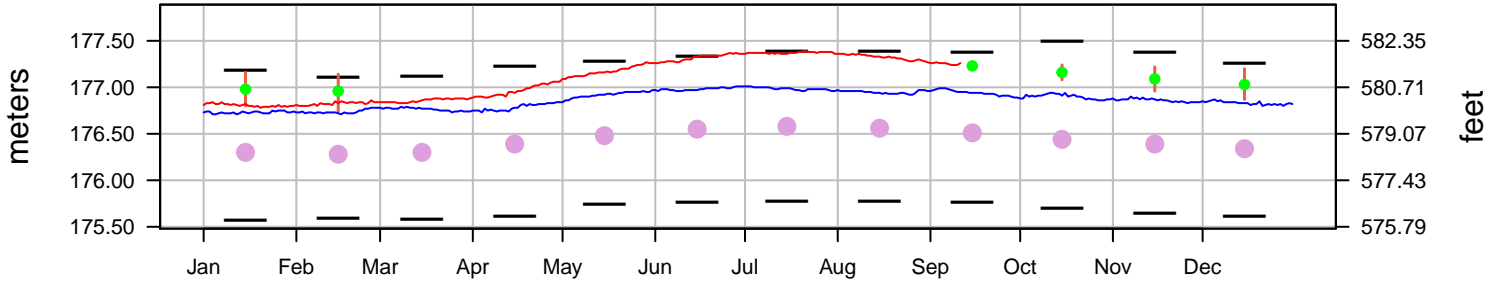
Daily Great Lakes Water Levels

- 2019
- 2018
- Coordinated Forecast
- LTA Monthly Mean
- Record High/Low Monthly Mean

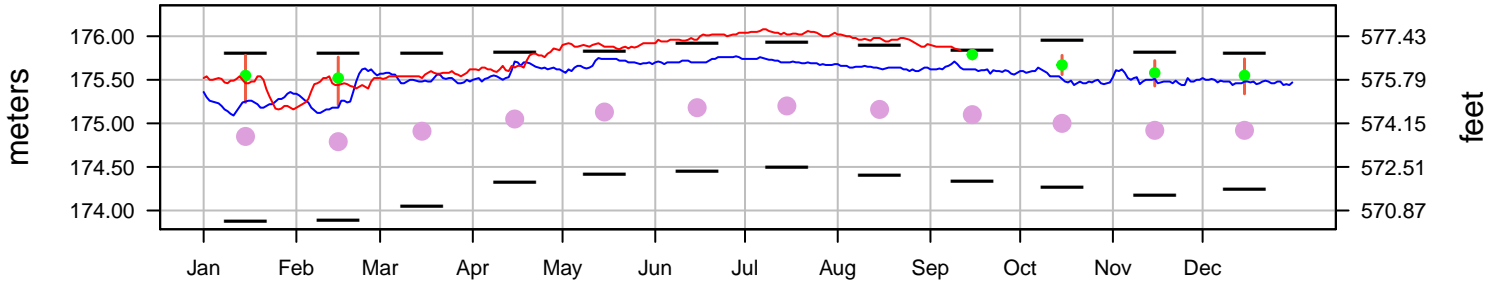
Lake Superior



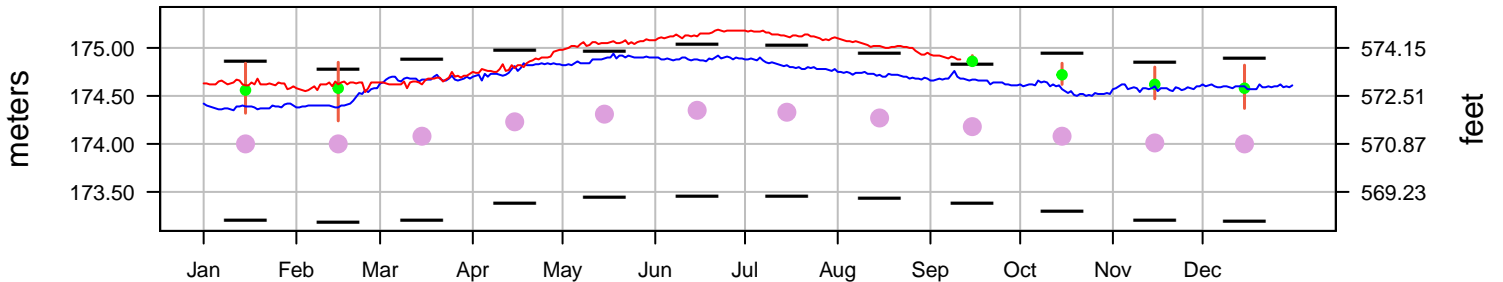
Lake Mich–Huron



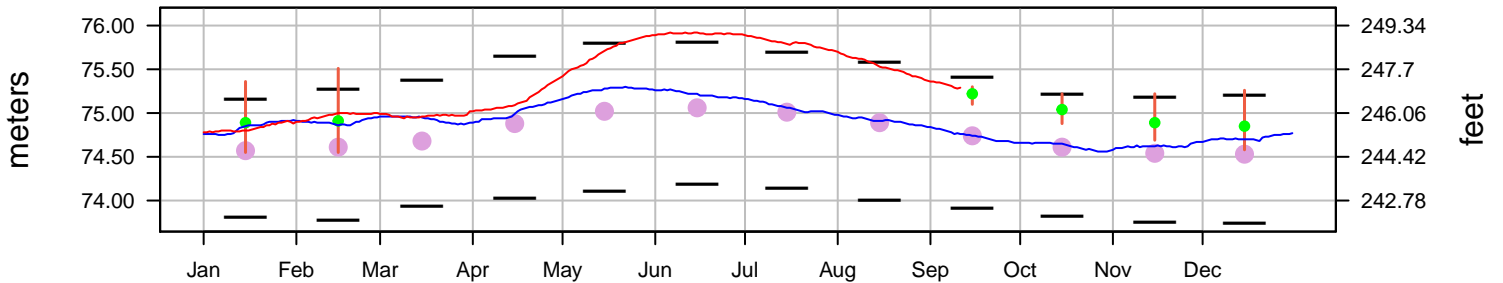
Lake St. Clair



Lake Erie



Lake Ontario



Lakewide average levels are based on a network of water level gages located around the lakes.

LTA and record levels are computed from a period of record of 1918 to 2018

Elevations are referenced to the International Great Lakes Datum (1985).

Updated 2019-09-12